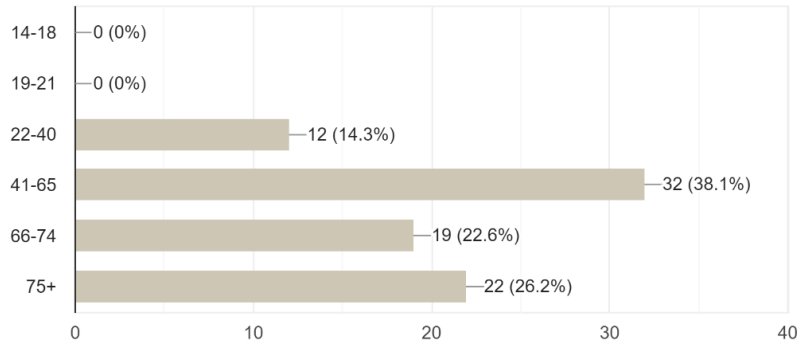


All Results - 2nd Questionnaire

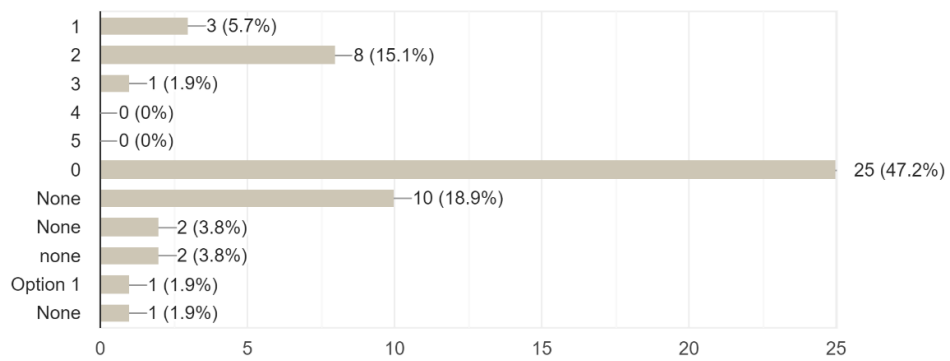
1. Please select your age category

84 responses



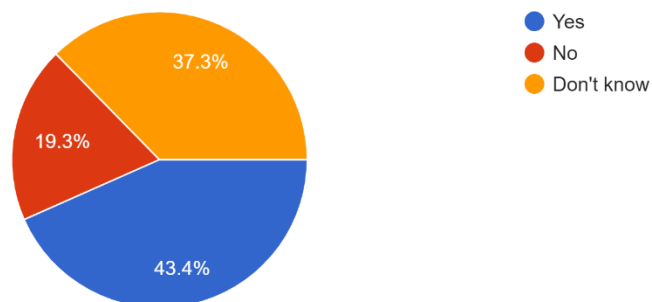
2. How many are there in your household under 14yrs old?

53 responses

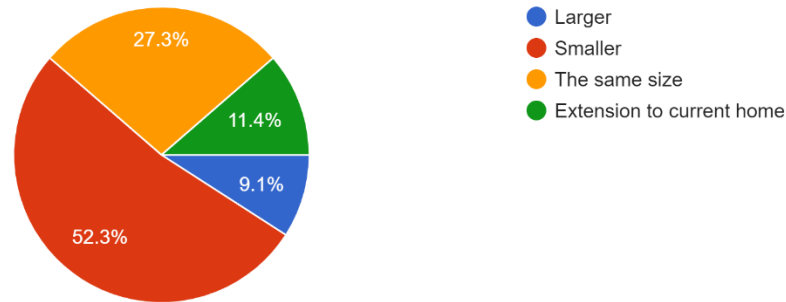


3. If you should decide to move from your current home would you like the next home to be in the Parish?

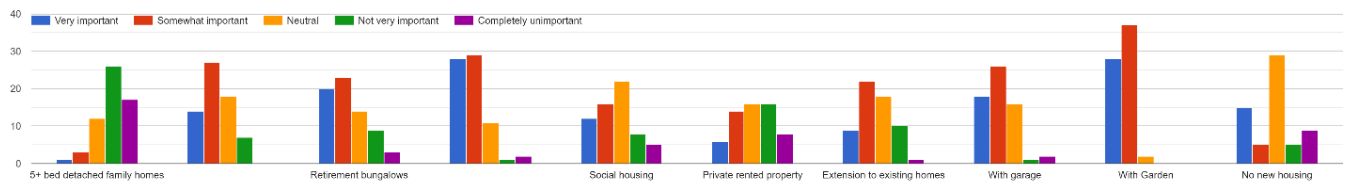
83 responses



4. If you have answered 'Yes' to the question above, would you prefer the next home to be?
44 responses

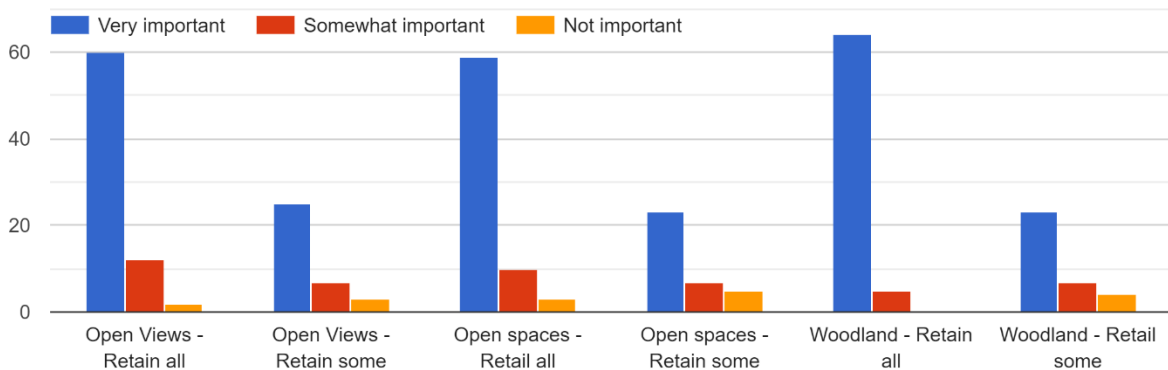


5. What type of additional housing do you consider appropriate for the Parish?



NB, Legend should read: 5+ bed detached family homes – 3/4bed detached and semi detached family homes – retirement bungalows – low cost starter homes/shared ownership – social housing – private rented property – extension to existing homes – with garage – with garden – no new housing

6. How important is it to you that we protect these from future development

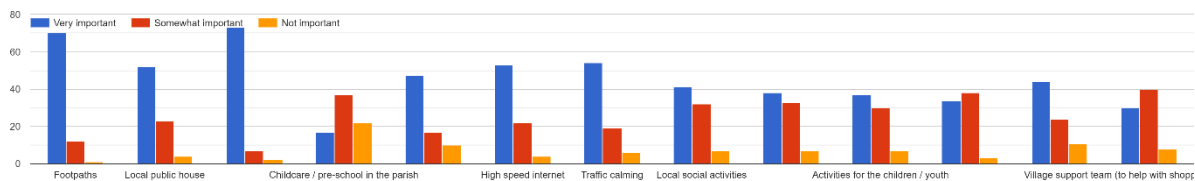


7. Are there other views / spaces that you would like to see identified for retention in the Neighbourhood Plan? 29 responses

- Keep all open spaces free of development
- everything that we have already
- Playing field and playground

- approaches to the village from all directions to remain as farmland
- fields behind North Close and Brookside Close. The fields on Ickford Road
- Any high biodiversity areas, also trees/vegetation near to the brook as it is liable to flood.
- Open fields and public footpaths
- fields between parish settlements e.g. Tiddington and Albury
- Waterstock Golf Club. remove mobile home at the Belfry
- Village shop
- The old railway line
- retain cricket ground and surrounding fields along Albury Lane
- Views of places of interest ie Church
- old railway for walking
- The patch of woodland west of the road to Albury that's just been sold, I overlook it and tried to buy it to conserve it but lost out (not bitter at all!!) :)
- The agricultural fields adjacent to the cricket ground that are situated between Tiddington and Albury. The agricultural field that is situated between Albury View and Sandy Lane.
- field behind albury view
- Speed limit of 20ph in village
- Area above Hilltop cottage
- Easier access to the footpaths and signs pointing the way so you don't wander on to private land
- No, we have just moved from somewhere that was over developed, you lose the community feel
- old railway line and fields around Sandy Lane
- Fields behind Jesamine/Rose Cottage and The Willows

8. Which of these factors are / would be of value to you as you think about living in the Parish?

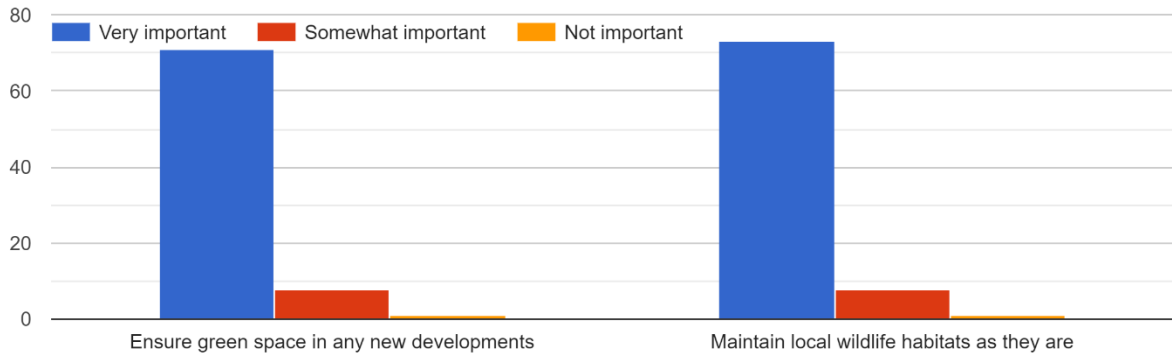


NB, legend should read: footpaths – local public house – frequent bus service – childcare/preschool in the parish – school transport – high speed internet – traffic calming – local social activities – activities for the retired – activities for children/youth – cycleway both east & west to link up with local sustrans routes – village support team (to help with shopping, transport etc)

There is no formal landscape protection apart from the area to the west of Ickford Road and Sandy Lane that lies within the Oxford Green Belt. The Parish supports the following Protected or Notable species which are covered by the Natural Environment and Rural Communities Act (2006) Section 41 (s41): badger, brown hare, hedgehog, otter, pipistrelle

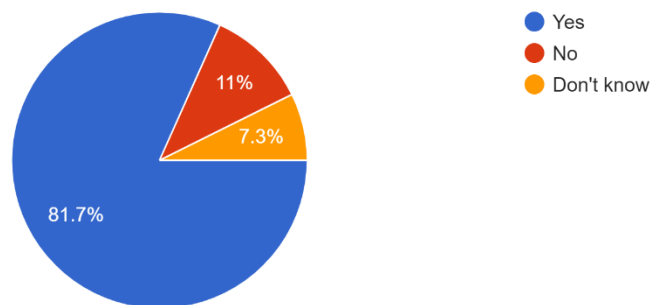
bat, many species of bird including buzzard, fieldfare, woodpecker, kestrel, lapwing, mistle thrush, red kite, great crested newt (protected), grass snake, lizard and many others.

9. How important are the following to you?



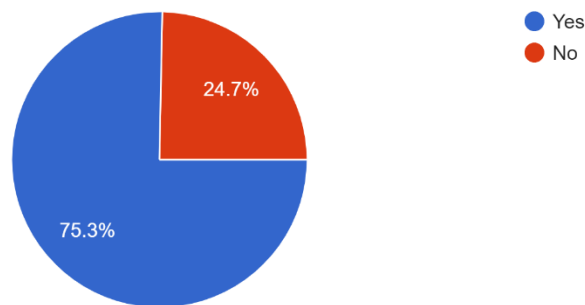
10. Analysis of traffic flow on the A418 through the village suggests that over the past 15 years the amount of traffic had decreased. Are you surprised?

82 responses



11. There is a perception that traffic speeds on the A418 through the village are regularly in excess of the 30mph limit. Would you be in favour of introducing a speed limit as exists on the A329 through Little Milton?

81 responses



12. Are there any other issues or comments on the above, regarding the future of the Parish that you would like included in the Neighbourhood Plan?^{32 responses}

- Link to cycle path to Thame along A418
- big lorries shouldn't go to Worminghall via Ickford Road
- I feel the village is missing shops. Be great to see some local shops open like a village store and a bakery or cafe. A better park for young children. The current one doesn't have much and has seen better days. Its a lovely place to live but it's missing amenities
- Not really
- Sandy Lane should be reduced to 20 mph. Albury View needs speed control too.
- infill the close behind Jessamine with retirement bungalows for sale
- stop HGV using Ickford Road
- The parish includes Milton Common, Albury and houses in Sandy Lane and it is important to ensure that some of the solutions are extended to include these outlying areas that are a route into a asks the through the Parish. Sandy Lane in particular is used by both locals and passing traffic as a rat run and can be quite dangerous because of inconsiderate drivers - can something be done to improve for all. The A40 has excessive speed and volume of traffic and no respite - this is an important area that must be addressed in any plan.
- it would be a huge asset to have a village shop
- working traffic camera. Not traffic calming as it encourages build up of traffic and more exhaust fumes
- I also think turning the "island" at the tiddington to ickford junction should be considered for redevelopment as a small roundabout. The peak time traffic is very heavy and it is hard to pull out towards Thame or towards ickford from the Albury View Side. I appreciate the traffic lights will help slightly with the issue but that's dependant on people being there and wanting to cross. Perhaps some wildflower beds on the playing field for insects/bees. Also if there is any green land development it should be of low biodiversity value.
- Less HGV traffic on the A418. A cycle way from Tiddington to Thame.
- remove litter from roadsides
- A village shop would be a great addition, however, not just as easy as saying that.
- No
- We have too many emergency vehicles through village, to put in calming measures and also as we have so much traffic guess it would cause congestion.
- Traffic on A418 exceeds speed limit. Would traffic calming cause problems for those joining from side roads. Will new crossing impact side roads?
- Just to say I think the traffic calming suggestion is a great idea
- Stop the flooding and provide some street lighting in Ickford Road, it's dangerous at night
- We recently moved to Tiddington from Thame because it's situated in large swathes of green space, has public transport to major towns and cities, is small in terms of numbers of houses and residents, yet still offers amenities such as a pub, cricket ground, and playing field. It ticks every box for our family. It would be a significant loss to the village and area if it lost any of those desirable features, but particularly the

green space. I realise new housing is required, but in South East England some green space, particularly around countryside villages, should be preserved and protected for both visitors and residents to enjoy.

- No
- speed limit reduced to 40mph on approach to 30mph limit
- Retention of a pub is very important. Longer term a bypass for the village should be considered as part of more extensive east west road development programme to connect A34, M40 A41 and M1
- Road repairs especially potholes
- a little shop that sales essentials from the pub or the garage of Tiddington please
- Parking on both side of the road when the road is not wide enough
- variable speed camera in and out of village
- too many large lorries through the village
- Not an issue but some more flowers on the main road would be nice instead of over grown grass
- Is the golf course part of the parish? If so, protecting that against development
- would like to see slow down or speed signs at Milton Common

The final question below is not part of the Neighbourhood Plan, but is being posed by a team in the village currently considering the future of the Playing Field, to create an environment that is as inclusive as possible with resources open to all

13. How would you like our Playing Field to be used?⁵⁷ responses

- as now
- For all social and sports events, open to all
- I believe things have been suggested, I just think it's a nice area for the whole community to access if needed... secure dog walking area (bins provided) football area, netball court
- Open area with picnic benches.
- Be able to be used by everyone. Football or rugby. Fairs or fetes.
- In any way it can for leisure purposes but vehemently against it being sold off for development for any reason whatsoever
- social
- Skate ramps? Zip line for older children. A concrete path circling the outer edge
- To be inclusive to all
- Not just for kids. Not everyone in the village has children. Would like to see disability access (at present access to the play area is limited for wheelchairs and for disability pushchairs). More open air exercise areas which are not tailored to the "mainstream" (I.e. football) Encourage all age groups to exercise in ways that work for them.
- not for dogs
- Available for all with opportunities to encourage activity and enjoyment of the space
- Somewhere safe for the children to play
- Primarily to be enjoyed by our residents and their children as has always been the case. Any organised usage will bring in folks from all over, thus clogging up the car park spaces and it is well known that the end result will lead to more litter and dog problems.

- Something for all ages
- all-weather surface as well as turf. important to also retain turf for village activities eg fete
- Responsibly
- Not as a dog toilet,
- open gym, wild flower patch, bug house, wheelchair path
- More okay equipment for the children and exercise/outdoor gym equipment for everyone.
- I pre-school facilities were available it could be used by them.
- village sports clubs for those interested and enhanced children's play area
- Inclusive. All to use
- Remain as it is now
- Local events
- Sporting equipment upgraded and still have some green spaces. Please look at the stinging nettles being removed from behind the football goal - not particularly easy to get footballs back from there. Also a net on the basketball hoop. Some suggestions around multi courts, gym equipment etc seemed useful and productive, however, it would be a shame if this took up a huge amount of space and we lost venues for fetes, carboots, dog walking and tug of war training etc
- Park requires updating
- Maintained open space for villagers to enjoy & to play games etc. More seating away from children's area for adult use. Possibly a few outdoor fitness apparatus/stations.
- enclosed doggy area
- Walking / running track around the edge, table tennis table, keep lots of open space
- safe place for children to exercise and play
- used for various events and for children to play in
- As a safe area for children to play
- feels underused - introduce facilities, landscaping, pitches etc
- As a playing field, some exercise equipment would be useful
- for football use - cutting grass, level the ground
- I'm very pleased Tiddington has a playing field. It's a real benefit to the community. My children love to play ball games there, but they do complain that the grass is often too long to play cricket, football, or rounders. I think they would use it more frequently if the grass was kept shorter.
- open to all villagers and other villages
- For organised team sports and activities.
- Well maintained, no dogs allowed, equipment for all ages
- Outdoor gym
- Keep as is
- bowls
- play equipment for infants, astro turf, tennis court
- outdoor activities as required by the village
- For children and families. With more benches
- for residents of the Parish
- Exercise and Fun for all ages
- playing field with extra equipment

- More equipment for older children
- public space for recreation. benches for people to meet
- Leisure purposes
- maybe an area for elderly to sit with flowers

Thank you for taking the time to complete this questionnaire. Your views are important to the future of the Parish and we look forward to presenting them to you at a public forum and incorporating them into the Neighbourhood Plan.

Forum Feedback

- Happy for paddock opposite Tiddington House to be part of Green Space.
- Visited from Waterstock – impressed with the plan and suggest we work together on a united front on the impact of potential development, particularly for the Golf Course.
- I am concerned about the effect on the environment regarding any development and wish to know how Draycott is affected.
- I would oppose any building in the field behind Albury View.
- Very well presented and easily understood.
- Very interesting, thank you for all the hard work. Easy to understand.
- Development - Not keen on any housing development other than very small scale infill.
- Cycle Paths – would like better cycle paths in the area.
- Retirement homes – would like to stay in the village and downsize to something more suitable for me now that I am older, less fit and no longer need my 4 bed house.